

## Detour Routing via Finlayson Arm Road

### BE ADVISED

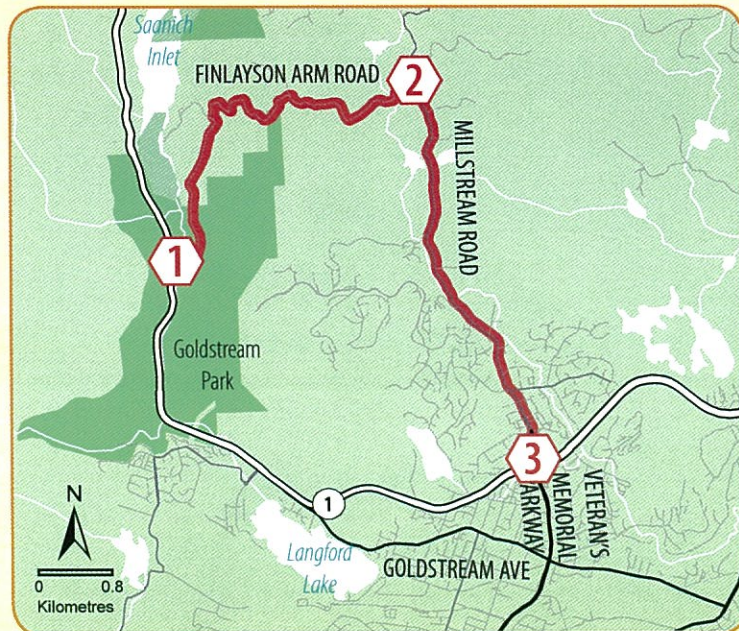
- Single lane sections expect heavy congestion. Drivers will be directed via pilot vehicle.
- Northbound drivers (leaving Victoria) are to pull over to the shoulder when they reach the back of the queue on Millstream Ave.
- **Large Vehicles:** This route is not viable for vehicles with a wheelbase greater than 6m (20ft).
- Long wheelbase and dangerous cargo vehicles will be diverted to the Pacific Marine Circle Route (travel time approximately 3 hours), or will wait on the shoulder of Highway 1.

#### Victoria Bound Directions

- 1 When directed, follow Pilot Vehicle along Finlayson Arm Rd for 5km
- 2 Turn right onto Millstream Rd, follow to Hwy 1 for 4.8km
- 3 Arrive at Hwy 1
  - Proceed left to Victoria;
  - Proceed straight along Millstream Rd to Langford

#### Duncan Bound Directions

- 3 From Hwy 1 head North along Millstream Rd for 4.8km
- 2 When directed, follow pilot vehicle along Finlayson Arm Rd for 5km
- 1 Arrive at Hwy 1
  - Turn right and proceed to Mill Bay/Duncan



## Detour Routing via Pacific Marine Circle Route

### BE ADVISED

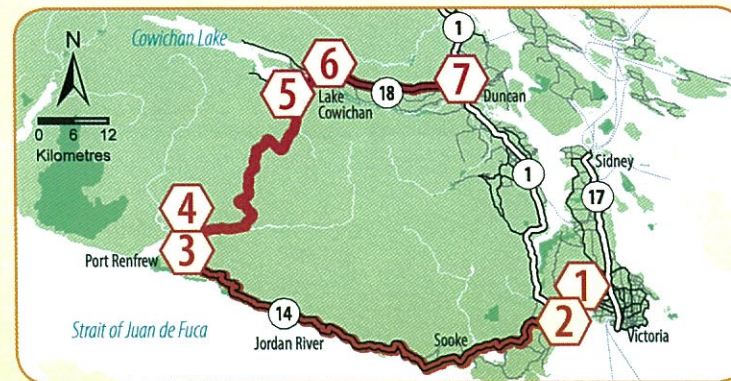
- The Pacific Marine Circle Route contains several single lane sections and sharp curves; please obey flaggers and proceed with caution.
- Expected travel time is approximately 3 hours; although it may be longer, subject to weather and congestion.
- Last fuel stops: Duncan Bound = Sooke, Victoria Bound = Cowichan Lake.
- Fuel Stations may not be open at night.

#### Duncan/Nanaimo Bound Directions

- 1 From Hwy 1 head South on Highway 14, (Exit 14) for 3.3km
- 2 Follow signs to Port Renfrew
- 3 In Port Renfrew, turn right onto Deering Rd, follow for 3km
- 4 Turn right onto Harris Creek Rd, follow for 50.6km
  - Becomes Hillcrest Rd & Robertson Rd
- 5 Turn right onto South Shore Rd, follow for 8.4km
- 6 Turn right onto Hwy 18 to Duncan, follow for 27.3km
- 7 Arrive Hwy 1
  - Turn Left for Nanaimo
  - Turn Right for Duncan

#### Victoria Bound Directions

- 7 From Hwy 1, head West on Hwy 18 for 27.3km
- 6 Turn left onto South Shore Rd, follow for 8.4km
- 5 Turn left onto Robertson Rd, follow for 50.6km
  - Becomes Hillcrest Rd & Harris Creek Rd
- 4 Turn left onto Deering Rd, follow for 3km
- 3 Turn left onto West Coast Rd (Hwy 14), follow for 94.5km
  - Becomes Sooke Rd
- 2 Turn left onto Veterans Memorial Parkway, follow for 3.3km
- 1 Arrive Hwy 1
  - Turn right for Victoria



## Alternative Routing via Mill Bay Ferry

### BE ADVISED

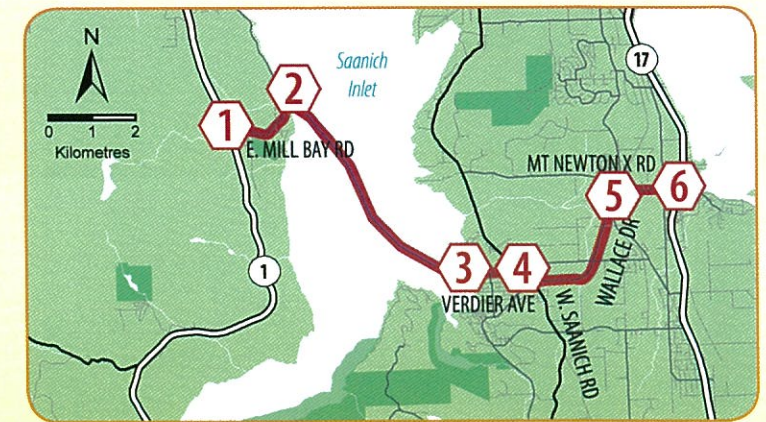
- Expect heavy delays due to very limited ferry capacity.
- Ferry is only in service between:
  - 7:30 am – 5:50 pm (leave Brentwood Bay)
  - 8:00 am – 6:30 pm (leave Mill Bay)
- **Large Vehicles:** Load limits may not exceed 8,000 kg and a length of 12 metres (40 ft).
- See [www.bcferries.com](http://www.bcferries.com) for schedules and conditions.
- Alternative routes are not marked with detour signage.

#### Victoria Bound Directions

- 1 From Hwy 1, head East on Mill Bay Rd
- 2 Follow signs to ferry terminal for 2.6km
- 3 Exit ferry via Verdier Ave and turn right onto W. Saanich Rd after 1.3km
- 4 Turn left onto Wallace Drive after 400m
- 5 Turn right onto Mt Newton Cross Rd after 3.4km
- 6 Arrive Hwy 17 after 1.5km
  - Turn left for Airport/Swartz Bay
  - Turn Right for Victoria

#### Duncan Bound Directions

- 6 From Hwy 17, head West to Mt. Newton Cross Rd for 1.5km
- 5 Turn left, follow Wallace Drive for 3.4km
- 4 Turn right, follow W. Saanich Rd for 400m
- 3 Turn left, follow Verdier Rd for 1.3km to ferry terminal
- 2 Exit ferry, turn left onto Mill Bay Rd and follow for 1.8km
- 1 Arrive at Trowsee Drive
  - Head straight for Bamberton
  - Turn right for Duncan



## Detour Routing via Shawnigan Lake Road

### BE ADVISED

- **Large vehicles:** Due to height restrictions (3.96m), please detour along West Shawnigan Lake Road (at 2 & 3 on the map below).

#### Duncan Bound Directions

#### Victoria Bound Directions

1 From Hwy 1, head West on Shawnigan Lake Rd for 6km

4 From Hwy 1, head West on Shawnigan Mill Bay Rd for 5.3km

2 **Cars & Light Trucks:** Proceed along East Shawnigan Lake Rd for 7.6km

3 **Cars:** Turn left at Shawnigan Lake Rd, follow for 7.6km

**Trucks:** Turn left onto West Shawnigan Lake Rd, follow for 9.1km

**Trucks:** Turn right onto Shawnigan Lake Rd and proceed along Renfrew Rd for 4.8km

2a **Trucks only:** Turn right onto Renfrew Rd, follow for 4.8km

2a **Trucks Only:** Turn left at West Shawnigan Lake Rd, follow for 9.1km

3 **Cars:** Turn right onto Shawnigan/ Mill Bay Rd, follow for 5.3km

**Trucks:** Turn left at Shawnigan/ Mill Bay Rd, follow for 5.3km

2 **Cars:** Proceed South along Shawnigan Lake Rd for 13.6km

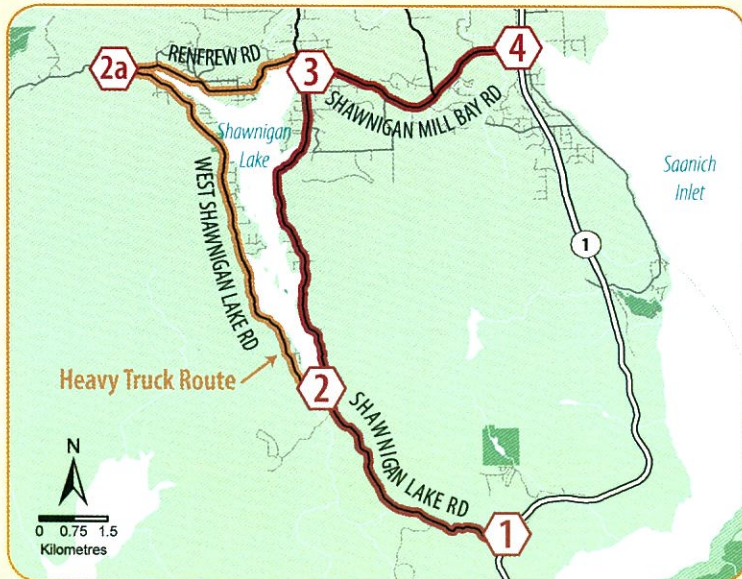
**Trucks:** Turn right at Shawnigan Lake Rd, follow for 7.6km

4 Arrive Hwy 1

- Turn left for Duncan
- Turn Right for Mill Bay

1 Arrive at Hwy 1

- Turn right for Victoria



3521 111025

## Alternative Routing via Salt Spring Island

### BE ADVISED

- Expect delays due to limited ferry capacity.
- See [www.bcferrries.com](http://www.bcferrries.com) for schedules and conditions.
- Alternative routes are not marked with detour signage.

#### Victoria Bound Directions

#### Duncan Bound Directions

1 From Hwy 1, head on East Henry Rd for 1.4km

8 Head North on Hwy 17 to ferry terminal

2 Turn right at Chemainus Rd, follow for 4.2km

7 Exit ferry, turn left at Fulford Ganges Rd and follow for 15.4km

3 Turn left at Crofton Rd, follow for 4km

- Becomes Lower Ganges Rd

4 Turn left at Chaplin St, proceed 700m to ferry terminal

6 Turn left at Vesuvius Bay Rd, proceed 3.5km

5 Exit ferry and proceed along Vesuvius Bay Rd for 3.5km

5 Proceed onto ferry

6 Turn right onto Lower Ganges Rd, follow for 15.4km

4 Exit ferry and proceed along Chaplin Rd for 4.8km

- Becomes Fulford-Ganges Rd

7 Follow Fulford Harbour ferry signs


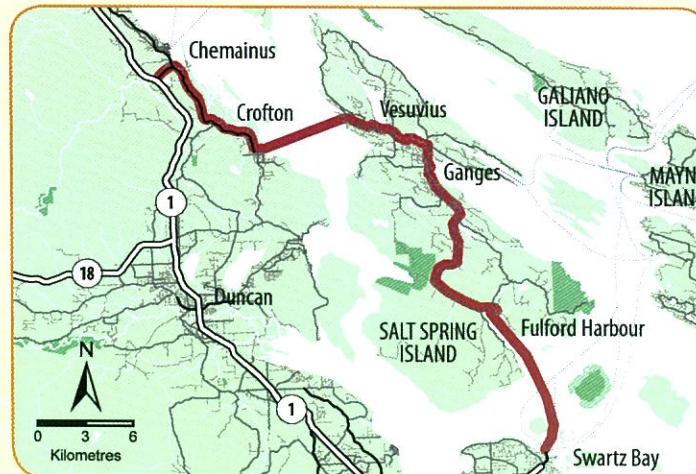
3 Turn right at Chemainus Rd, follow for 4.2km

8 Exit ferry, proceed along Hwy 17 to Victoria

2 Turn Left Henry Rd for 1.4km

1 Arrive Hwy 1

- Turn left for Duncan
- Turn right for Nanaimo



For incidents on Highway 1  
between Victoria and Duncan



DriveBC • Tel: 1 (800) 550-4997 • [www.DriveBC.ca](http://www.DriveBC.ca)

Ministry of  
Transportation  
and Infrastructure



Mainroad South Island Contracting  
Tel: 1 (877) 391-7310 • Fax: (250) 391-7312 • [www.mainroad.ca](http://www.mainroad.ca)



BC Ferries • Tel: 1 (888) 223-3779 • [www.bcferrries.com](http://www.bcferrries.com)